

SOLIERA
CHE
CAMBIA


PROGETTI CONCRETI CHE TRASFORMANO LA CITTÁ

PNRR: OPPORTUNITÀ PER CAMBIARE SOLIERA

Arch. Giorgio Frassine
progettista

**RIQUALIFICAZIONE
DELLE STRADE
IN PROSSIMITÀ
DEL CENTRO
STORICO**

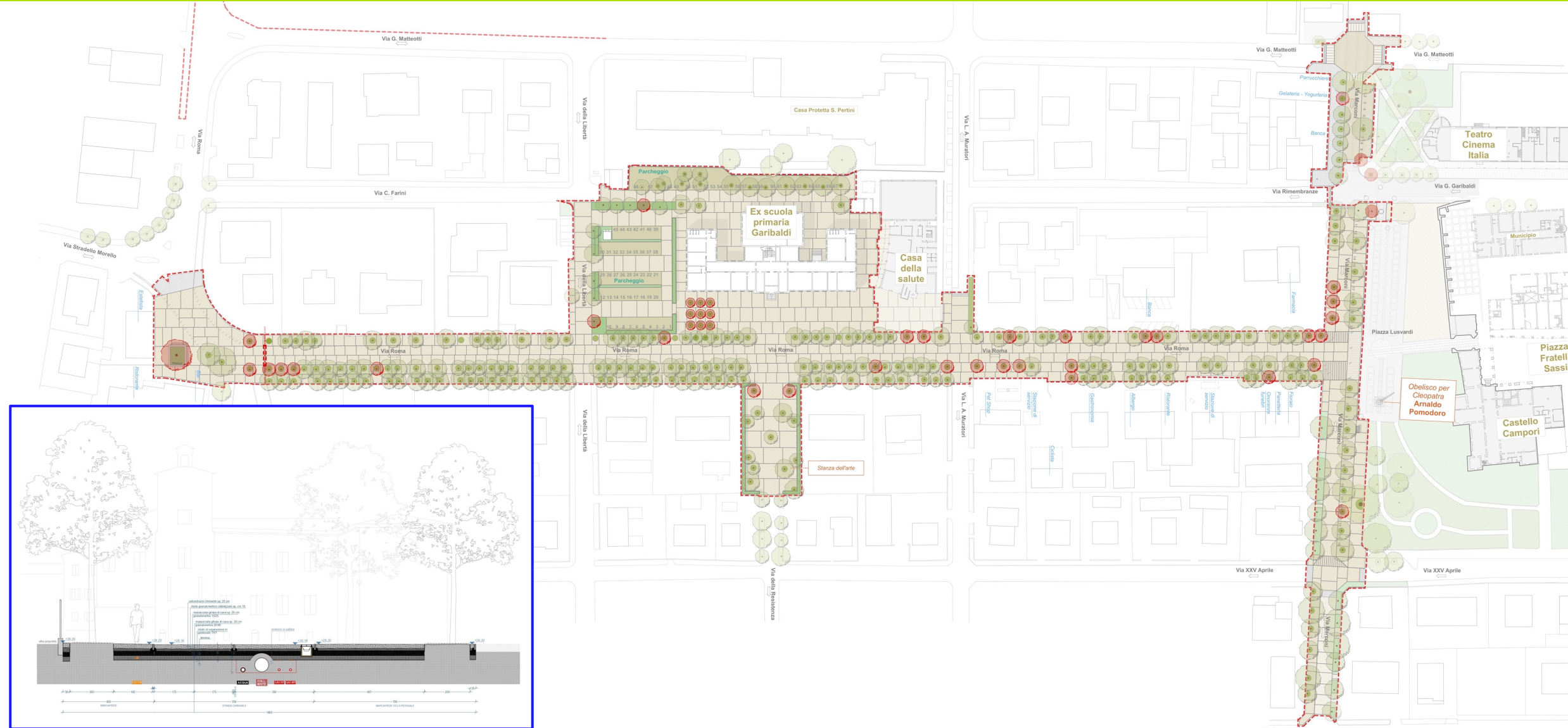
**RIQUALIFICAZIONE
SPAZI PUBBLICI**
(STRADE - CICLABILI - AREE
VERDI - AREE PUBBLICHE)



Stato di fatto



Stato di progetto



1 BOULEVARD



- 1 BOULEVARD
- 2 PIAZZA LUSVARDI



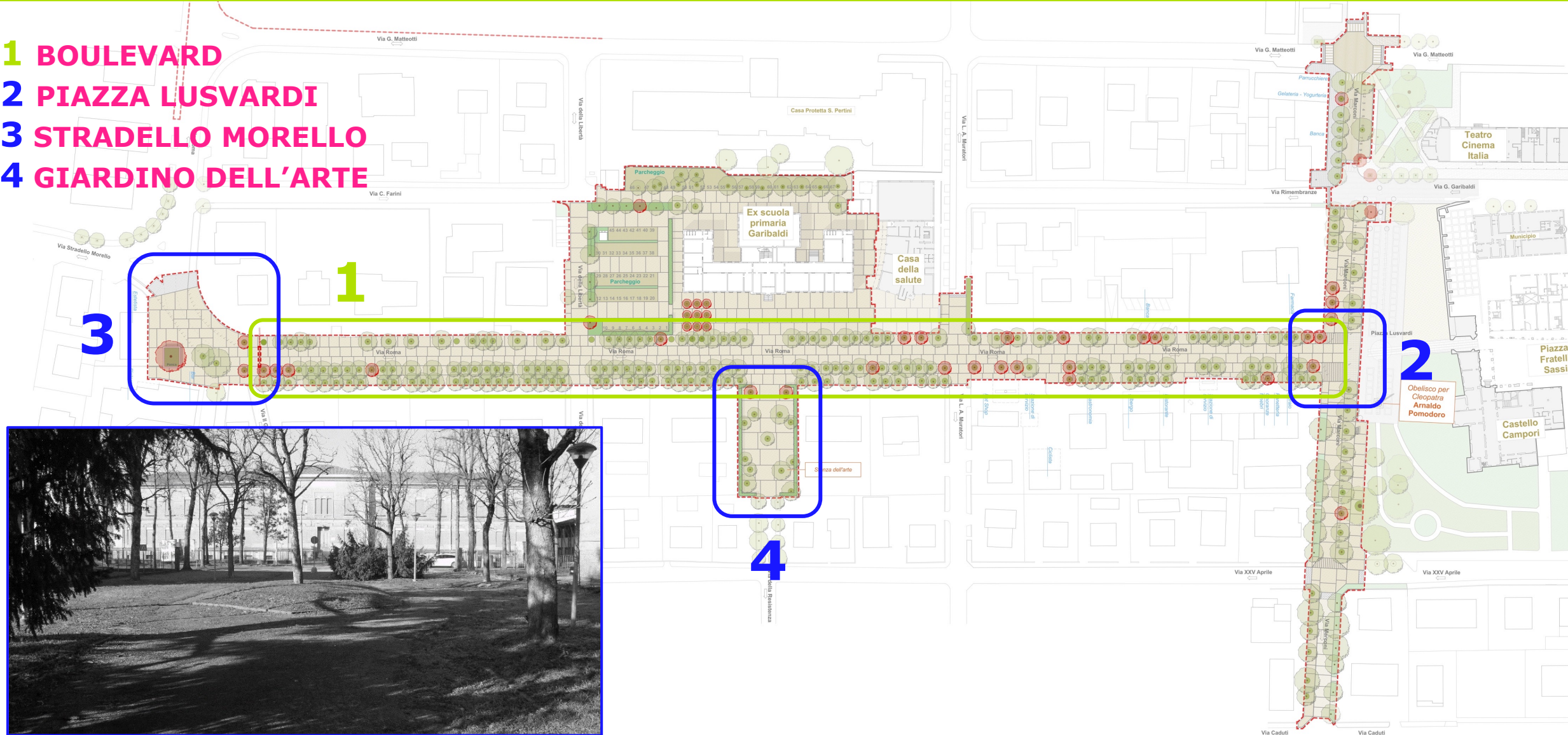
Stato di progetto

- 1 BOULEVARD
- 2 PIAZZA LUSVARDI
- 3 STRADELLO MORELLO



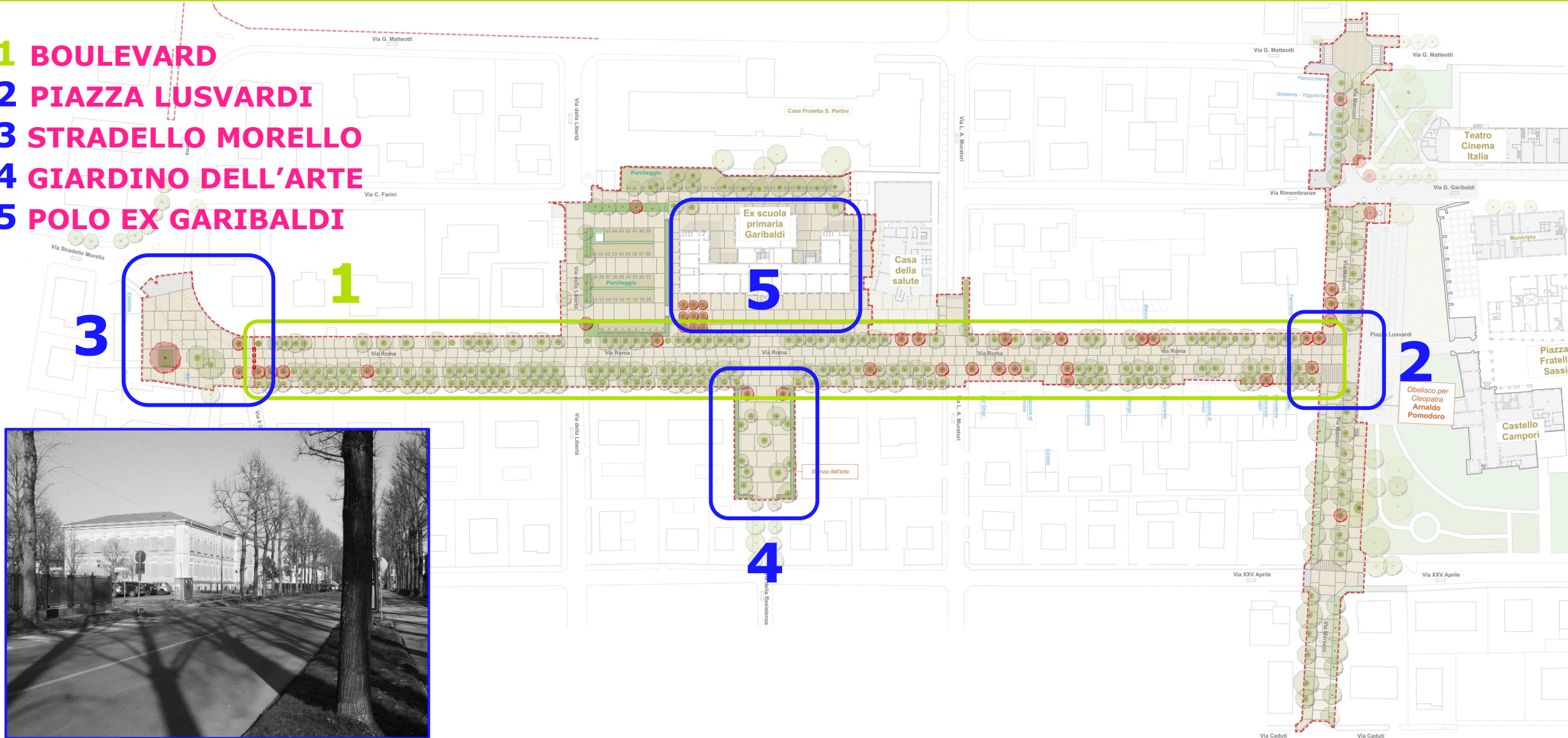
Stato di progetto

- 1 BOULEVARD
- 2 PIAZZA LUSVARDI
- 3 STRADELLO MORELLO
- 4 GIARDINO DELL'ARTE



Stato di progetto

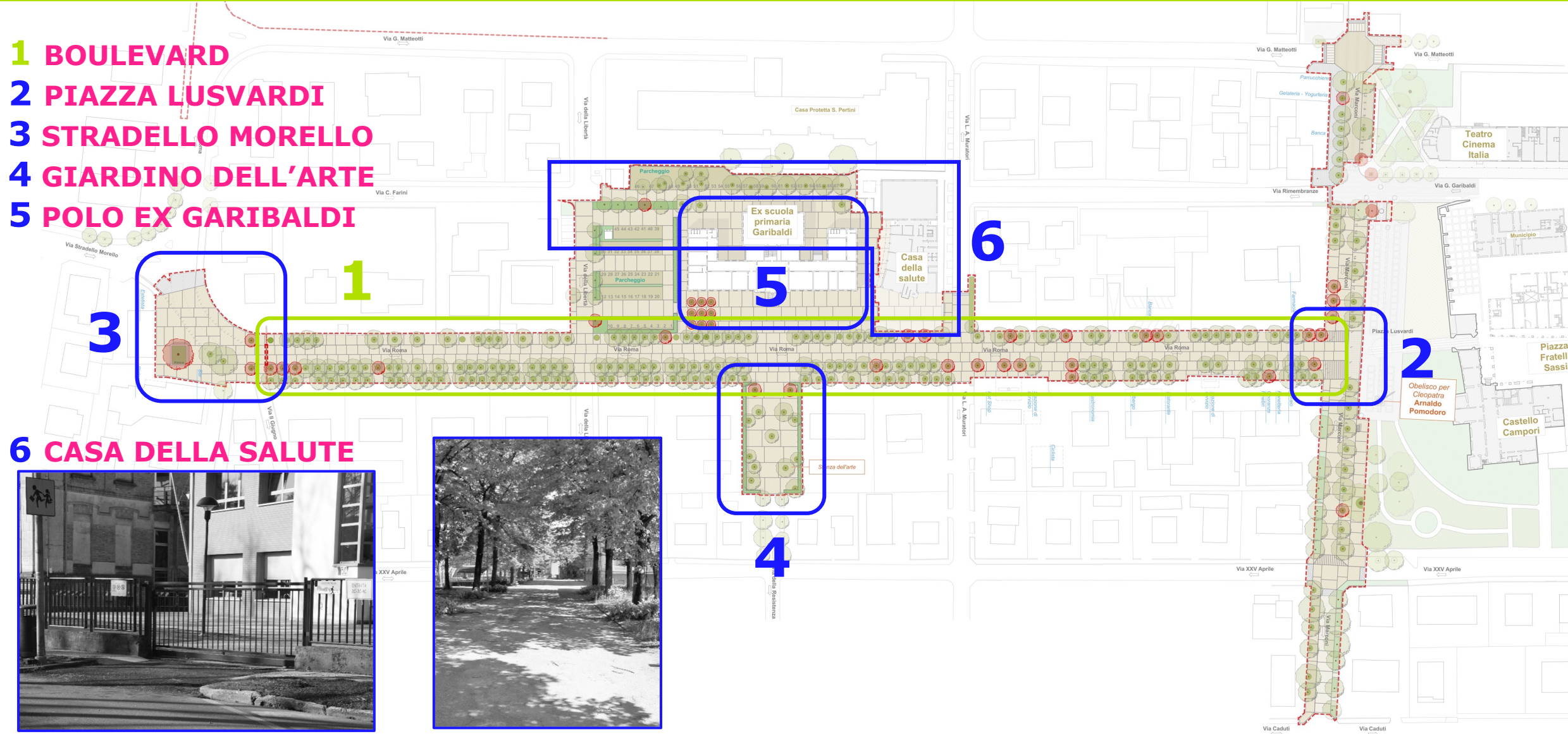
- 1 BOULEVARD
- 2 PIAZZA LUSVARDI
- 3 STRADELLO MORELLO
- 4 GIARDINO DELL'ARTE
- 5 POLO EX GARIBALDI



Stato di progetto

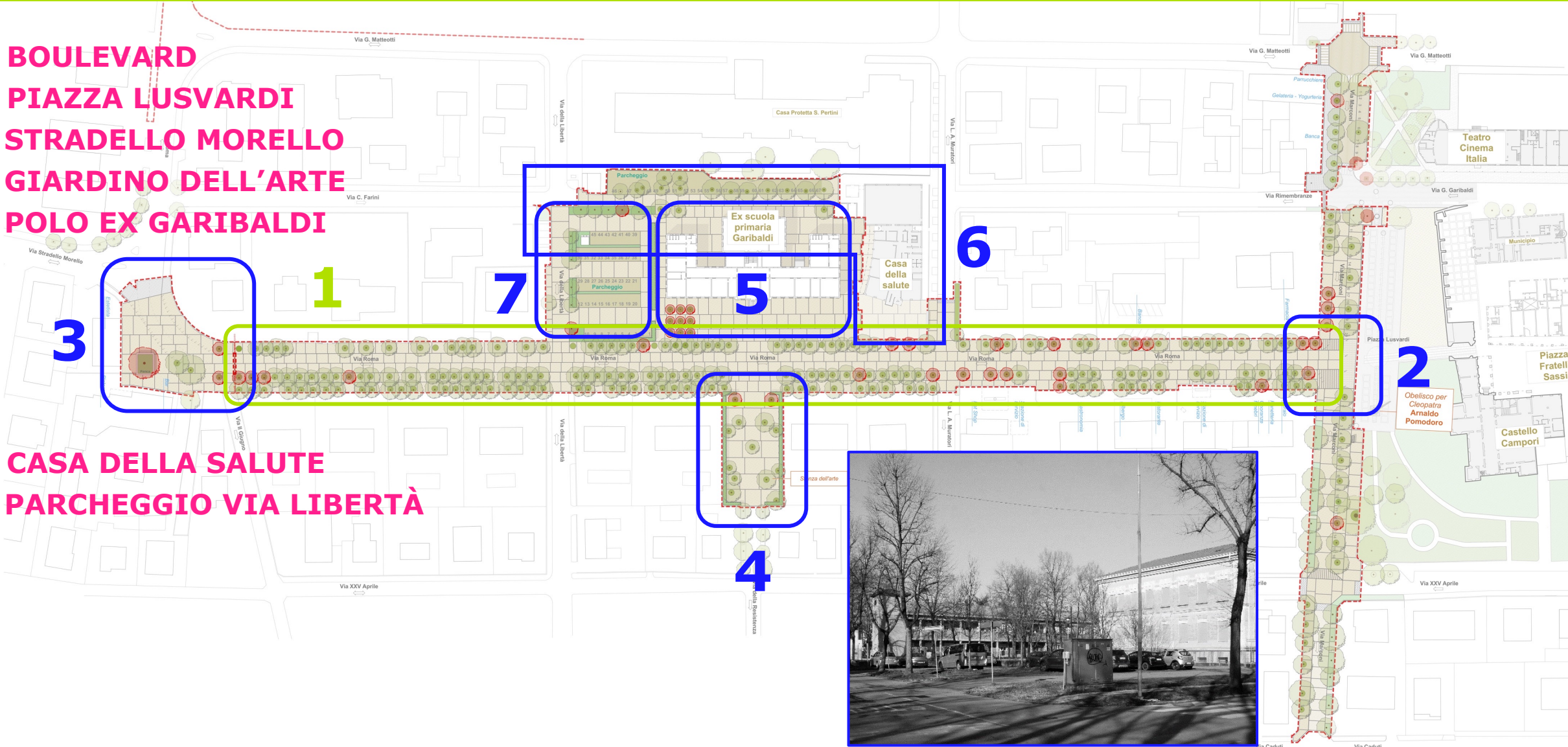
- 1 BOULEVARD**
- 2 PIAZZA LUSVARDI**
- 3 STRADELLO MORELLO**
- 4 GIARDINO DELL'ARTE**
- 5 POLO EX GARIBALDI**

- 6 CASA DELLA SALUTE**



Stato di progetto

- 1 BOULEVARD**
- 2 PIAZZA LUSVARDI**
- 3 STRADELLO MORELLO**
- 4 GIARDINO DELL'ARTE**
- 5 POLO EX GARIBALDI**
- 6 CASA DELLA SALUTE**
- 7 PARCHEGGIO VIA LIBERTÀ**



Stato di progetto

1 BOULEVARD

2 PIAZZA LUSVARDI

3 STRADELLO MORELLO

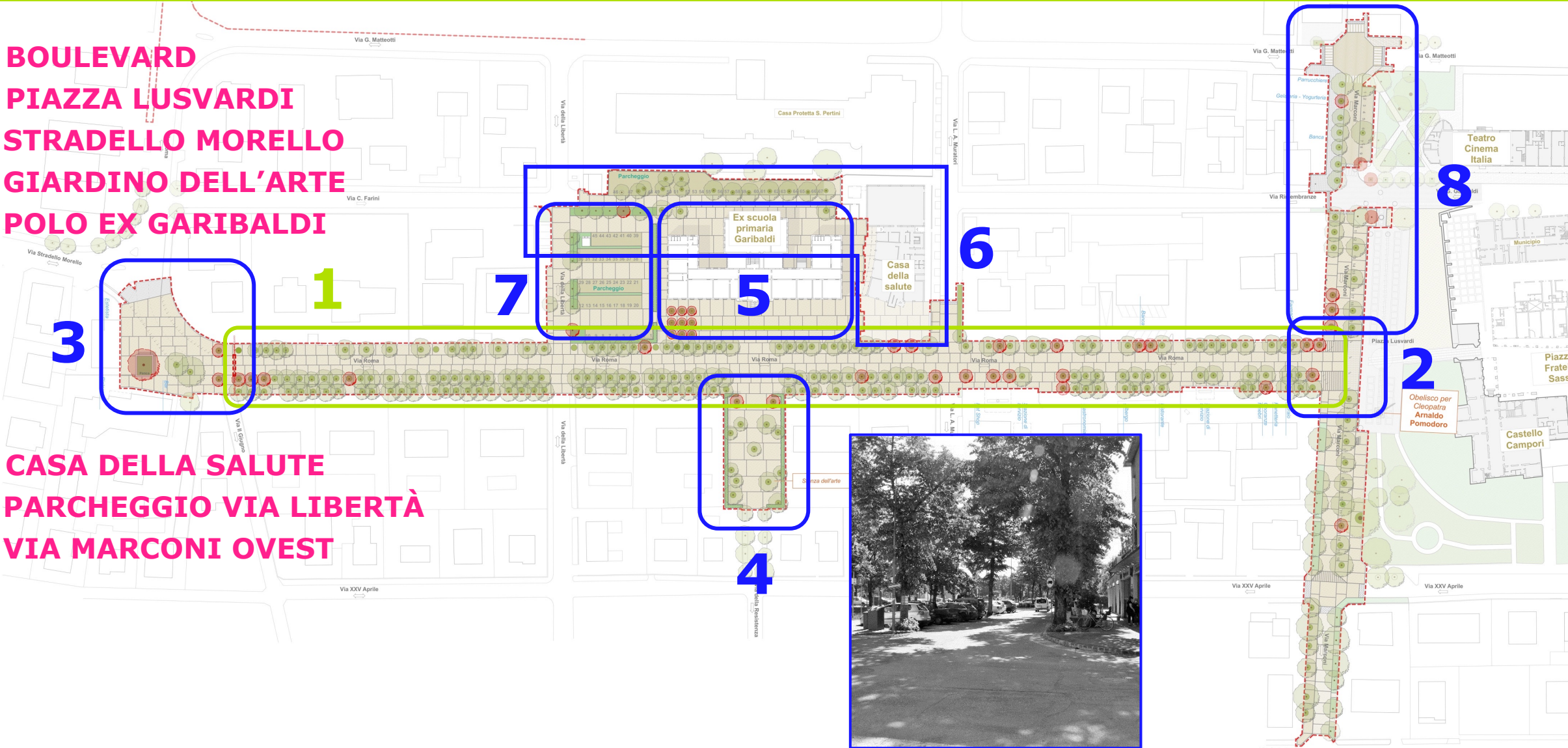
4 GIARDINO DELL'ARTE

5 POLO EX GARIBALDI

6 CASA DELLA SALUTE

7 PARCHEGGIO VIA LIBERTÀ

8 VIA MARCONI OVEST



Stato di progetto

1 BOULEVARD

2 PIAZZA LUSVARDI

3 STRADELLO MORELLO

4 GIARDINO DELL'ARTE

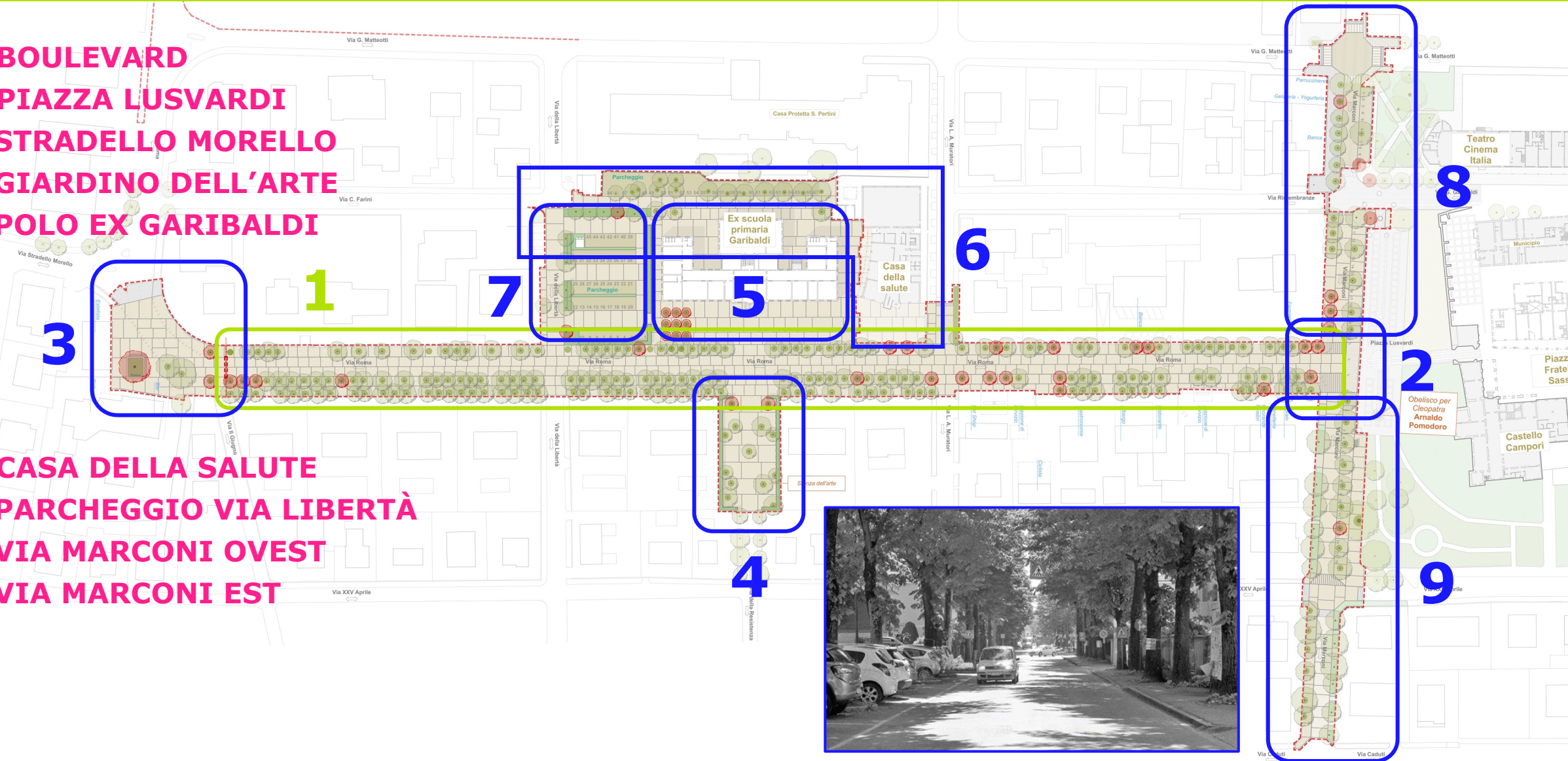
5 POLO EX GARIBALDI

6 CASA DELLA SALUTE

7 PARCHEGGIO VIA LIBERTÀ

8 VIA MARCONI OVEST

9 VIA MARCONI EST



Adeguamento reti sottoservizi

m 548

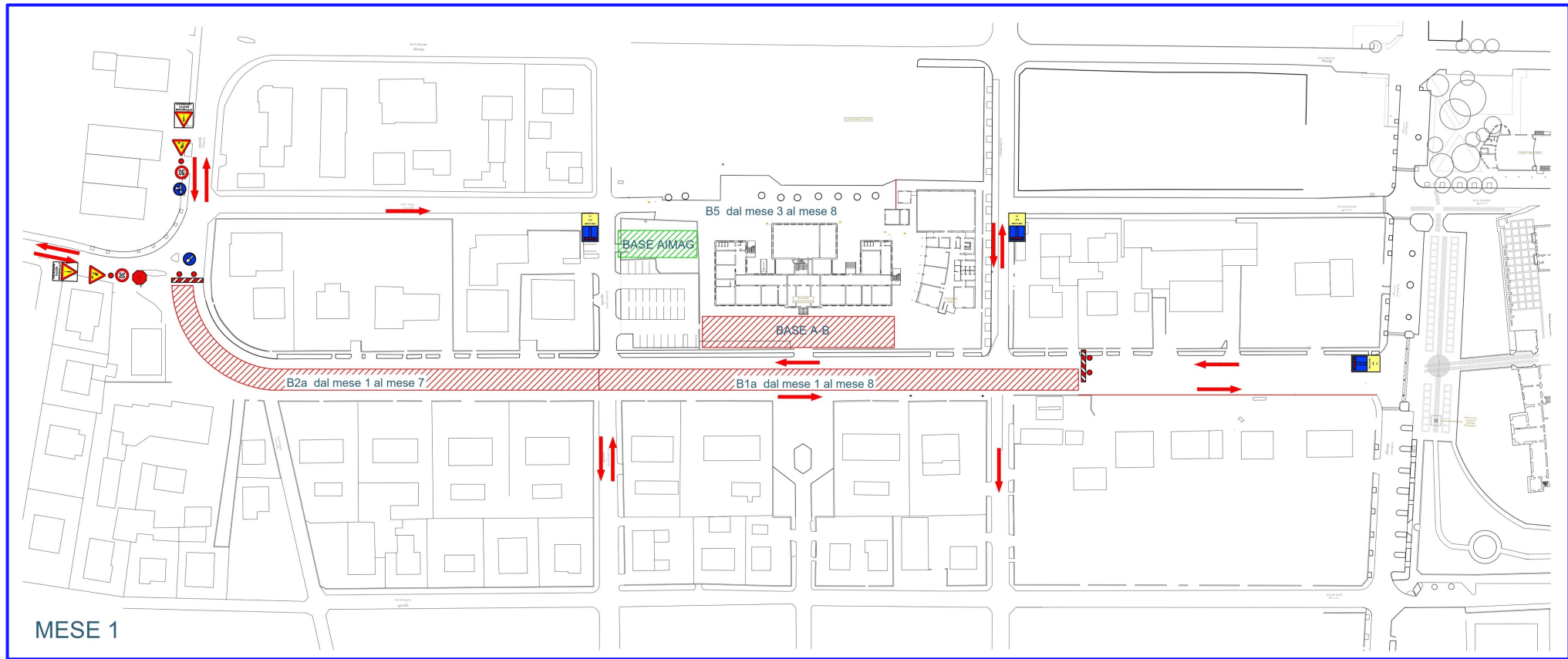
m 631

m 1323

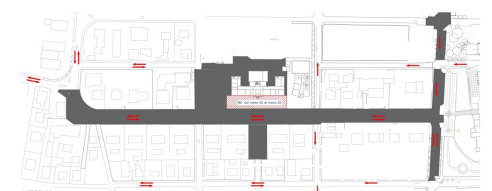
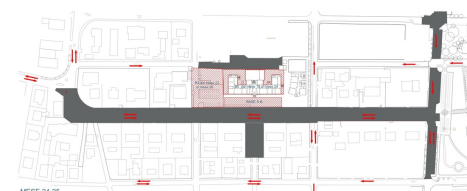
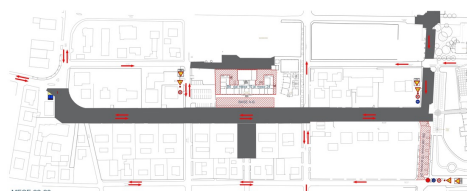
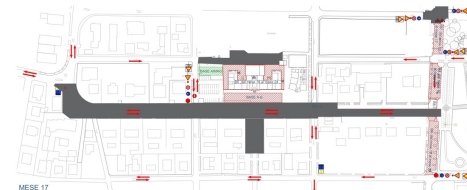
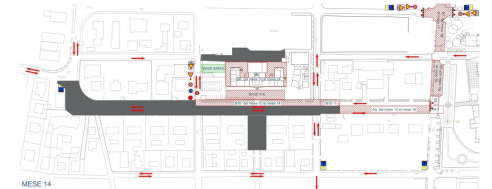
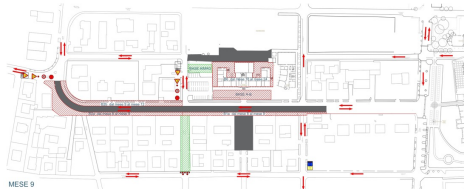
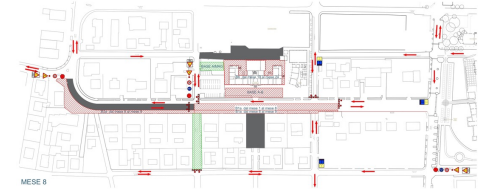
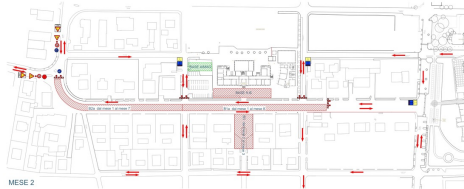
■ ■ ■ ■ ■	Distribuzione e allacci acqua
■ ■ ■ ■ ■	Rete fognaria
■ ■ ■ ■ ■	Rete gas
■ ■ ■ ■ ■	Rete fibra
■ ■ ■ ■ ■	Rete illuminazione pubblica
■ ■ ■ ■ ■	Rete Telecom

■	Caditoie
■	Dispensori a terra
■	Pozzetti Enel
■	Pozzetti fibra
■	Pozzetti illuminazione pubblica
■	Pozzetti Telecom
●	Saracinesche
●	Pozzetti fognatura

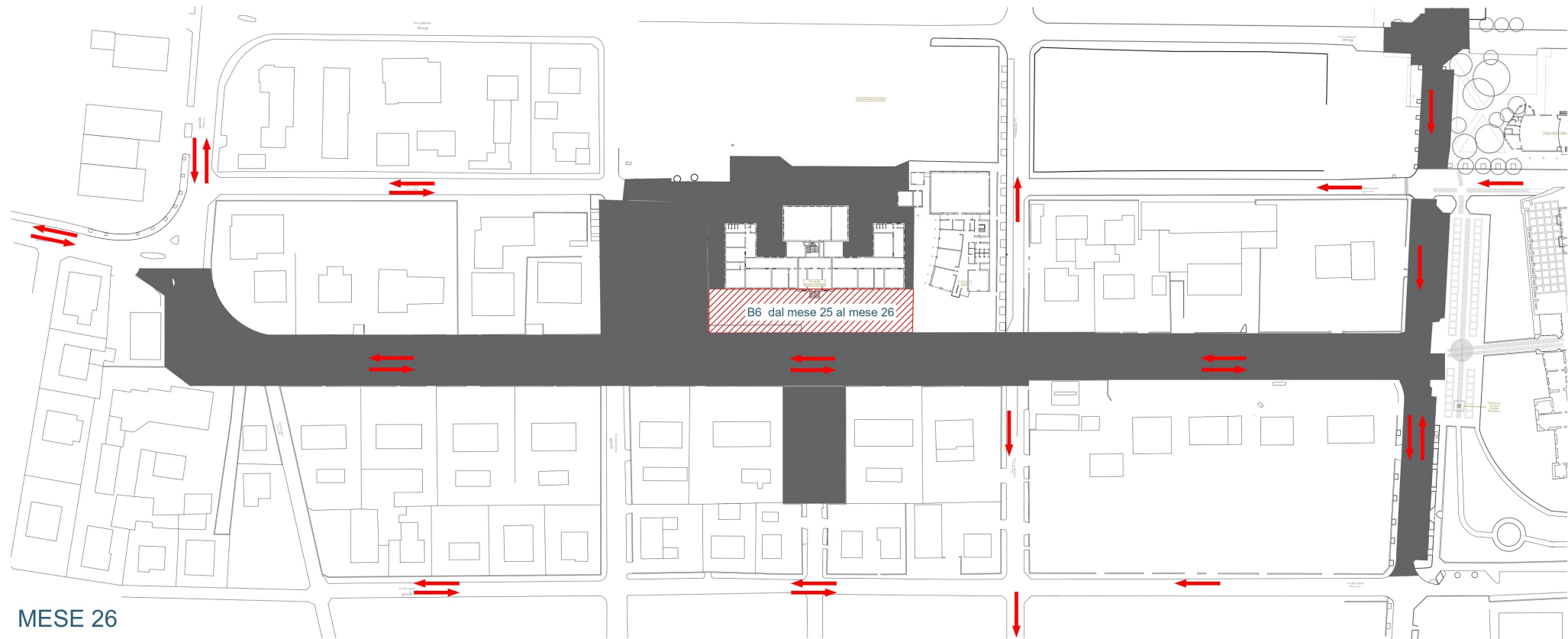
Stato di progetto




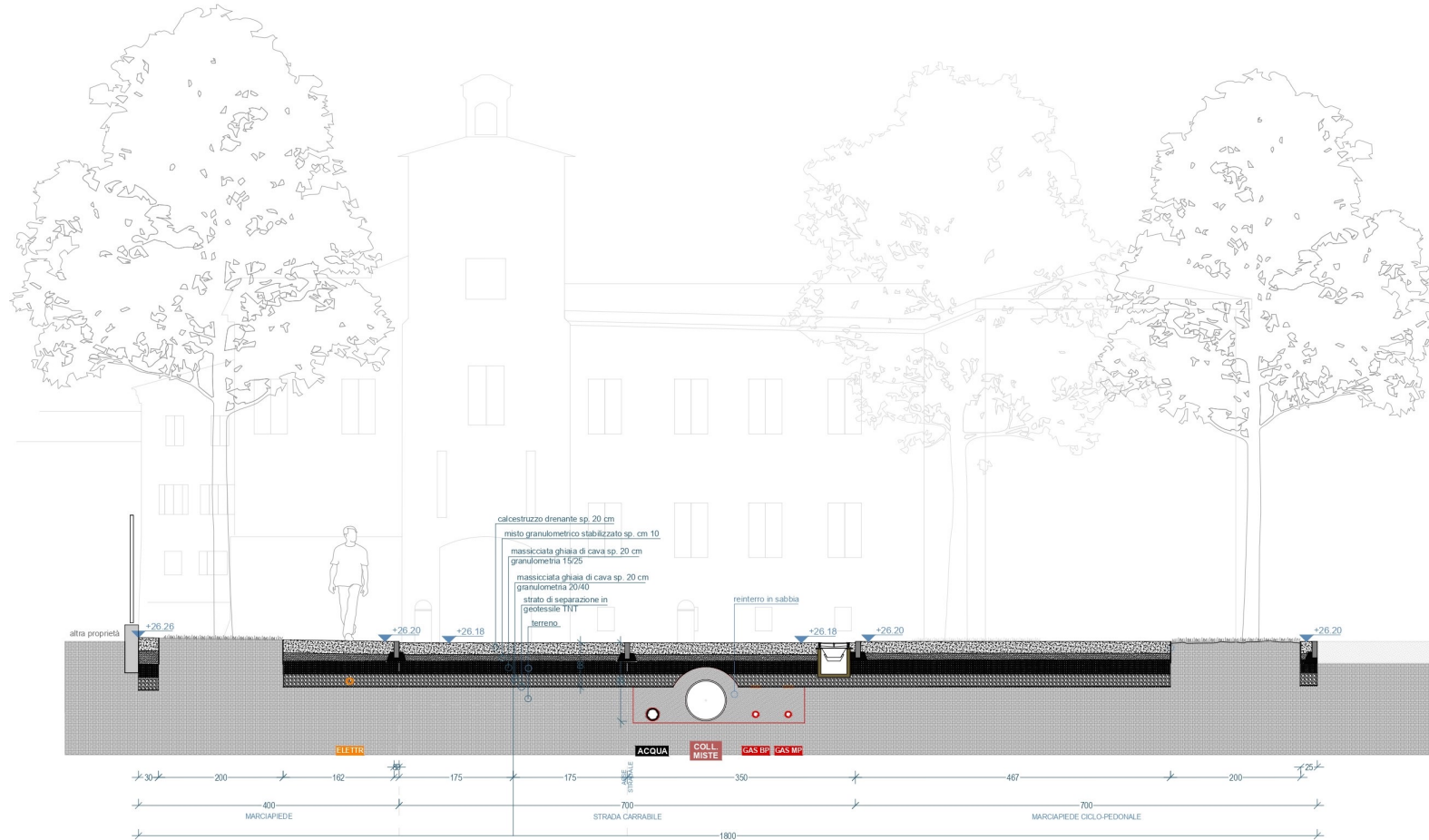
Stato di progetto






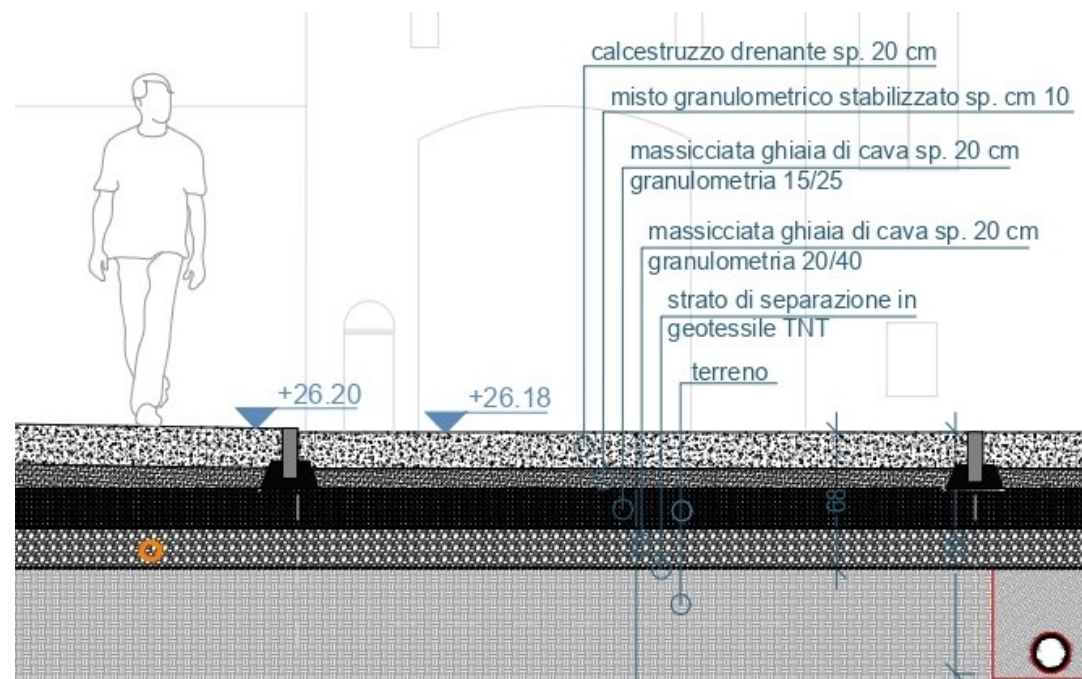
Stato di progetto



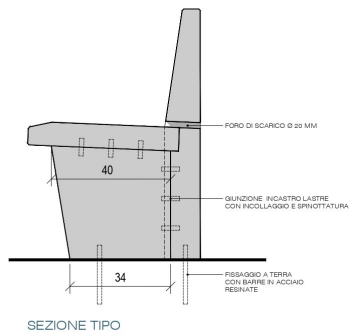
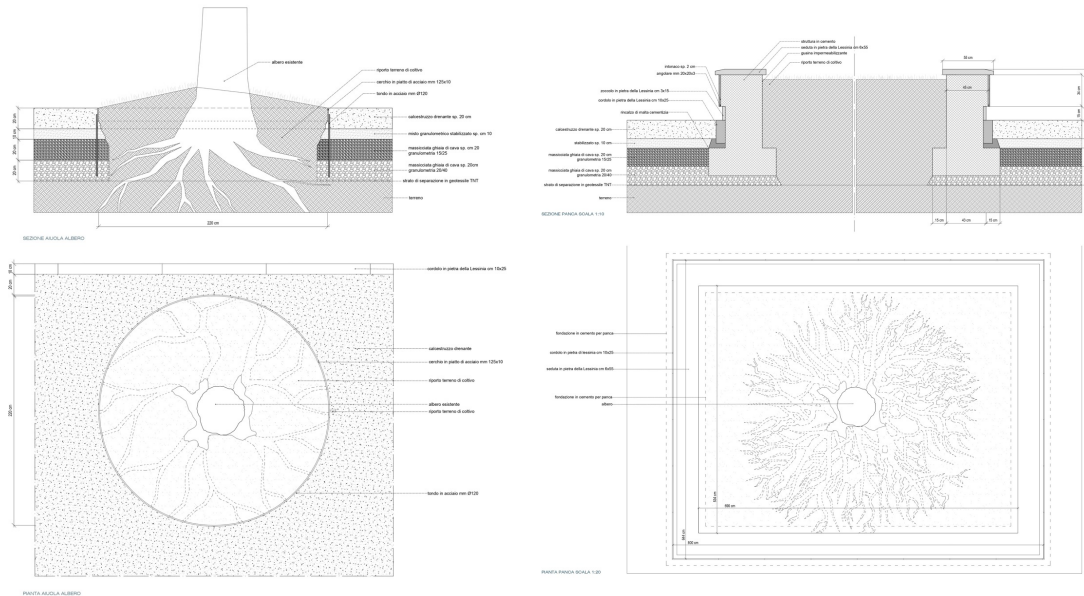
1 BOULEVARD



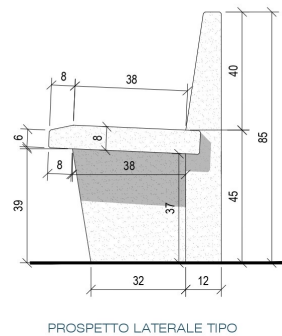
1 Sostenibilità: calcestruzzo drenante



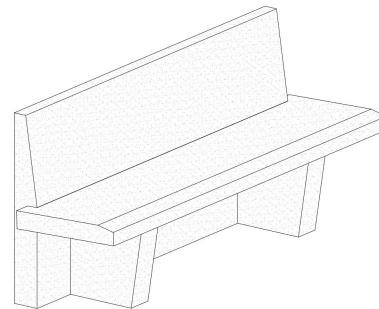
1 Abitare lo spazio urbano



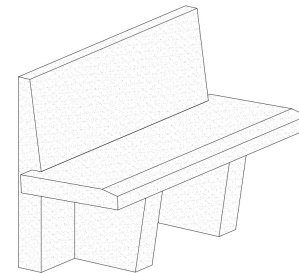
SEZIONE TIPO



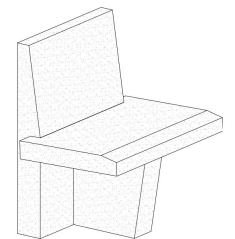
PROSPETTO LATERALE TIPO



PANCA 3 POSTI



PANCA 3 POSTI



PANCA 1 POSTO

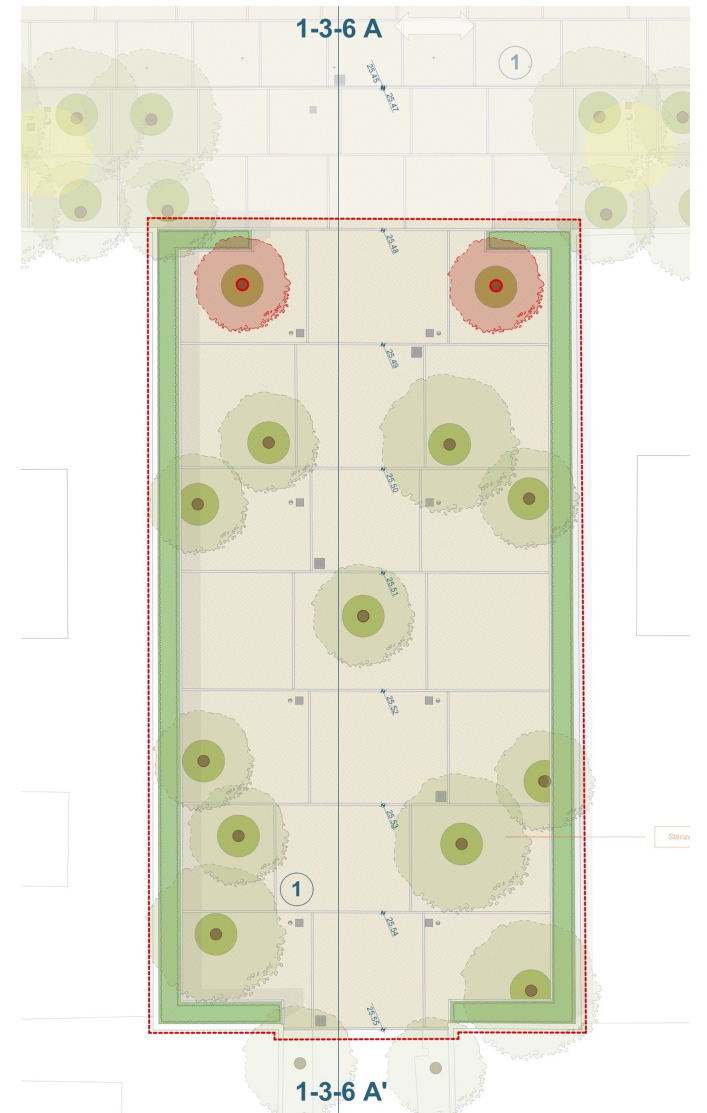
3 STRADELLO MORELLO



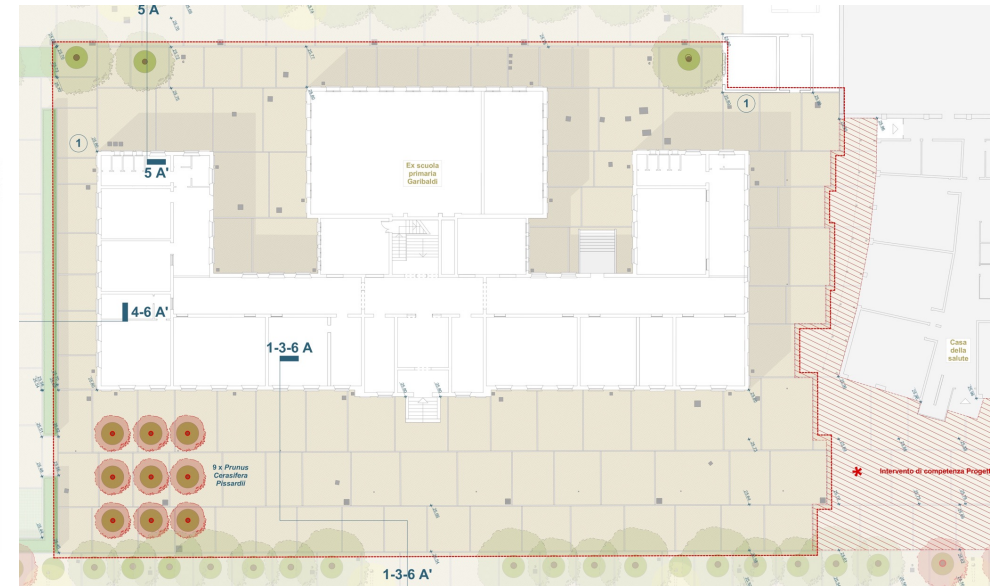
2 PIAZZA LUSVARDI



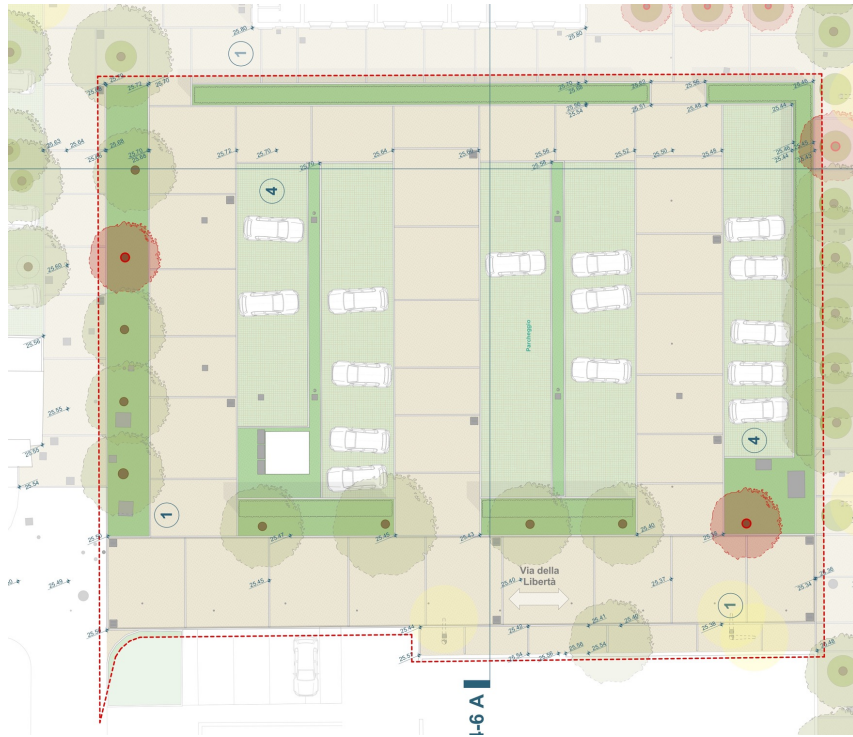
4 GIARDINO DELL'ARTE



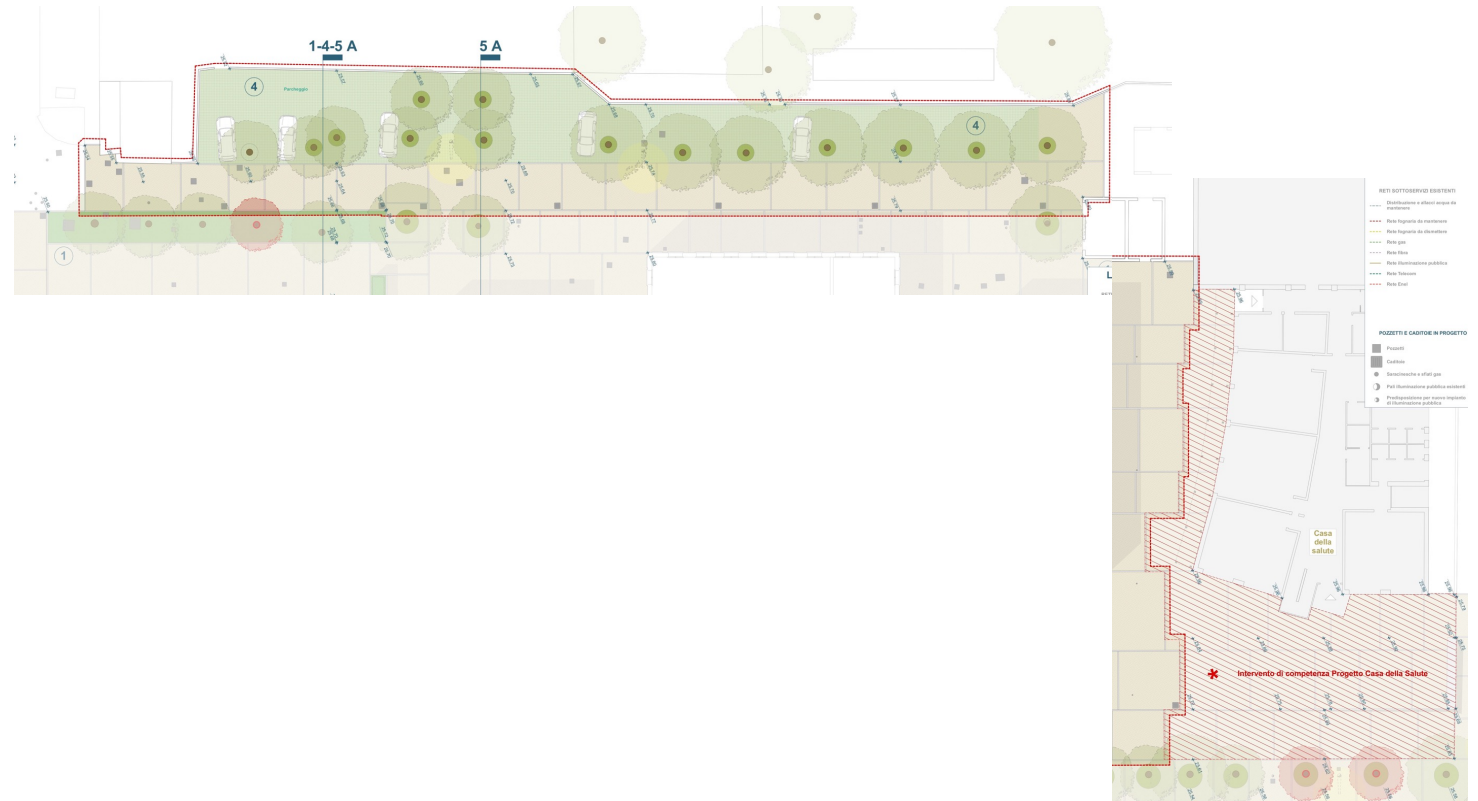
5 POLO EX GARIBALDI



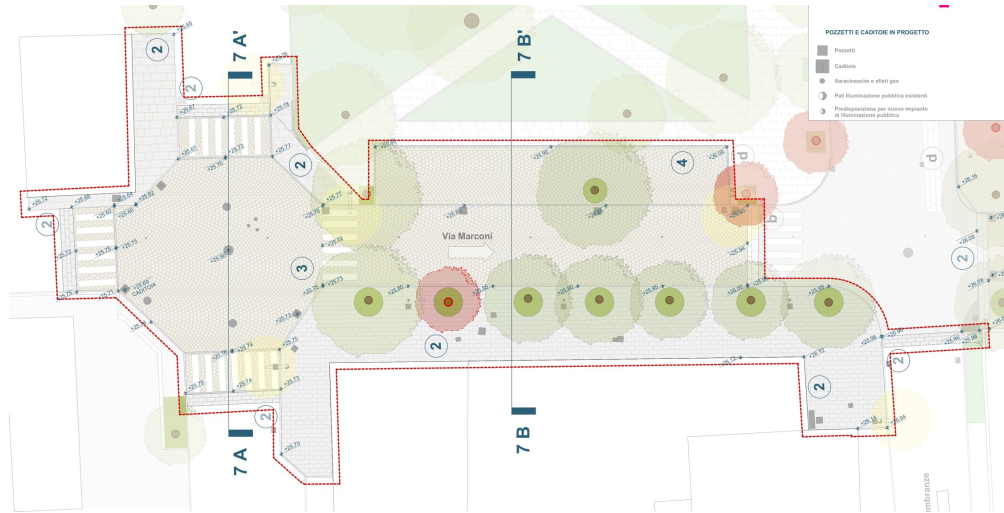
7 PARCHEGGIO VIA LIBERTÀ



6 CASA DELLA SALUTE



8 VIA MARCONI OVEST



9 VIA MARCONI EST





GRAZIE

SOLIERA
CHE
CAMBIA



COMUNE DI SOLIERA
PROVINCIA DI MODENA